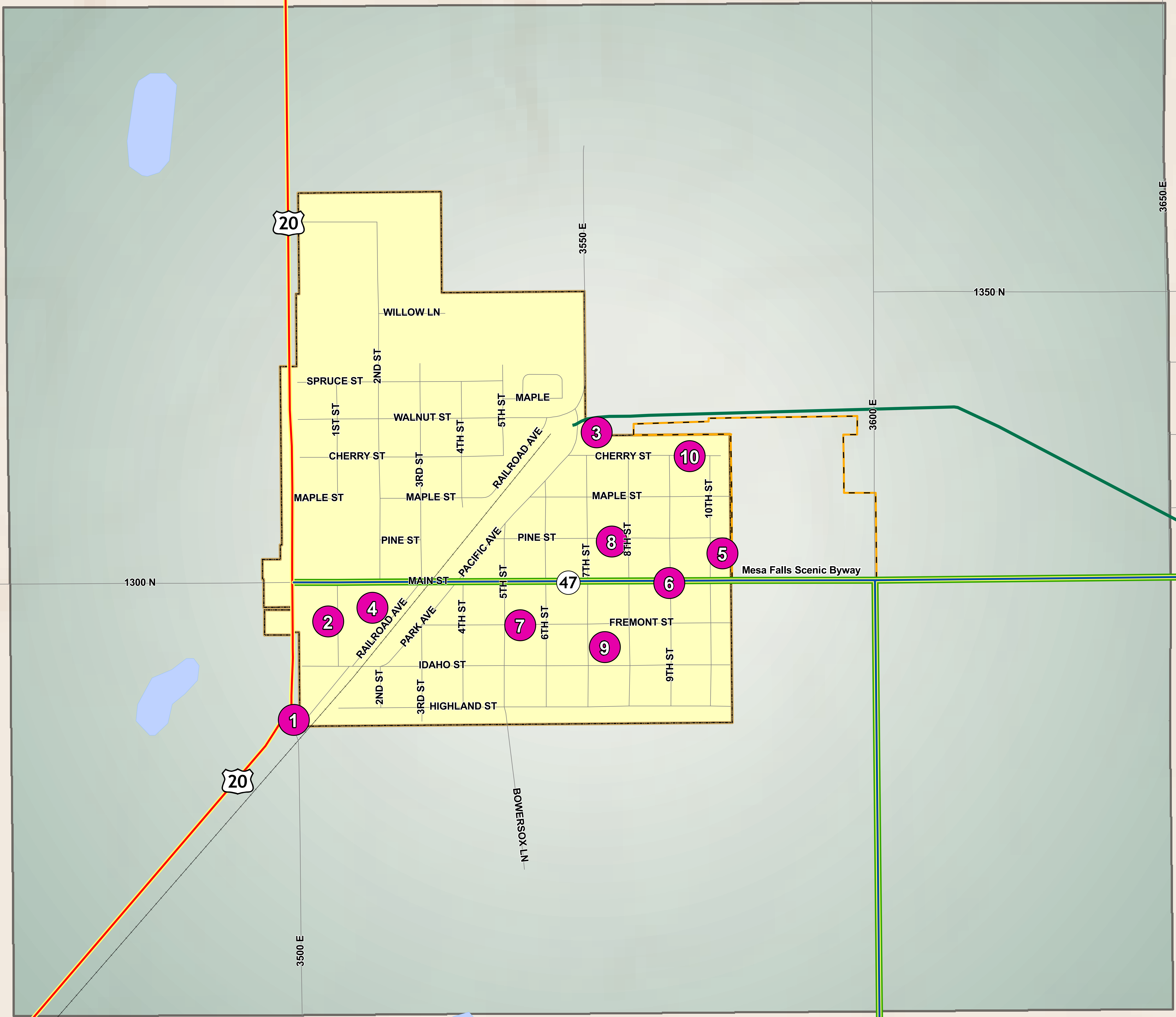



# CITY OF ASHTON CAPITAL IMPROVEMENT PROJECTS (CIP)

## Exhibit 3-11

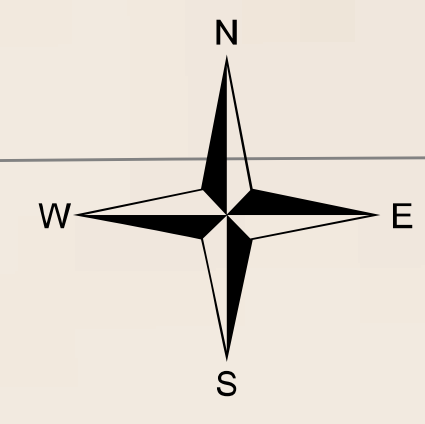


**Legend**

- CIP projects
- Fremont County Roads**
- ~ Locals
- Highways**
- Principal Arterial,
- Major Collector (Byway)
- Rails to Trails
- City Boundary
- Planned Annexation Area
- Water Features
- Impact Area



Map Coordinate System:  
NAD 83 StatePlane Idaho East  
(Based in Feet)  
Plot Date: May 2006



0 300 600 900  
Feet

3500 E

1200 N

1425 N

20

20

47

1

2

4

7

9

3

8

6

5

10

1350 N

1300 N

3500 E

3550 E

3600 E

3650 E

3500 E

1200 N

1425 N

20

20

47

1

2

4

7

9

3

8

6

5

10

1350 N

1300 N

3500 E

3550 E

3600 E

3650 E

3500 E

1200 N

1425 N

20

20

47

1

2

4

7

9

3

8

6

5

10

1350 N

1300 N

3500 E

3550 E

3600 E

3650 E

3500 E

1200 N

1425 N

20

20

47

1

2

4

7

9

3

8

6

5

10

1350 N

1300 N

3500 E

3550 E

3600 E

3650 E

3500 E

1200 N

1425 N

20

20

47

1

2

4

7

9

3

8

6

5

10

1350 N

1300 N

3500 E

3550 E

3600 E

3650 E

3500 E

1200 N

1425 N

20

20

47

1

2

4

7

9

3

8

6

5

10

1350 N

1300 N

3500 E

3550 E

3600 E

3650 E

3500 E

1200 N

1425 N

20

20

47

1

2

4

7

9

3

8

6

5

10

1350 N

1300 N

3500 E

3550 E

3600 E

3650 E

3500 E

1200 N

1425 N

20

20

47

1

2

4

7

9

3

8

6

5

10

1350 N

1300 N

3500 E

3550 E

3600 E

3650 E

3500 E

1200 N

1425 N

20

20

47

1

2

4

7

9

3

8

6

5

10

1350 N

1300 N

3500 E

3550 E

3600 E

3650 E

3500 E

1200 N

1425 N

20

20

47

1

2

4

7

9

3

8

6

5

10

1350 N

1300 N

3500 E

3550 E

3600 E

3650 E

3500 E

1200 N

1425 N

20

20

47

1

2

4

7

9

3

8

6

5

10

1350 N

1300 N

3500 E

3550 E

3600 E

3650 E

3500 E

1200 N

1425 N

20

20

47

1

2

4

7

9

3

8

6

5

10

1350 N

1300 N

3500 E

3550 E

3600 E

3650 E

3500 E

1200 N

1425 N

20

20

47

1

2

4

7

9

3

8

6

5

10

1350 N

1300 N

3500 E

3550 E

3600 E

3650 E

3500 E

1200 N

1425 N