

CITY OF ASHTON

ACCIDENT DATA (WET AND DRY CONDITIONS)

Exhibit 3-6

Legend

Fremont County Roads

- Locals


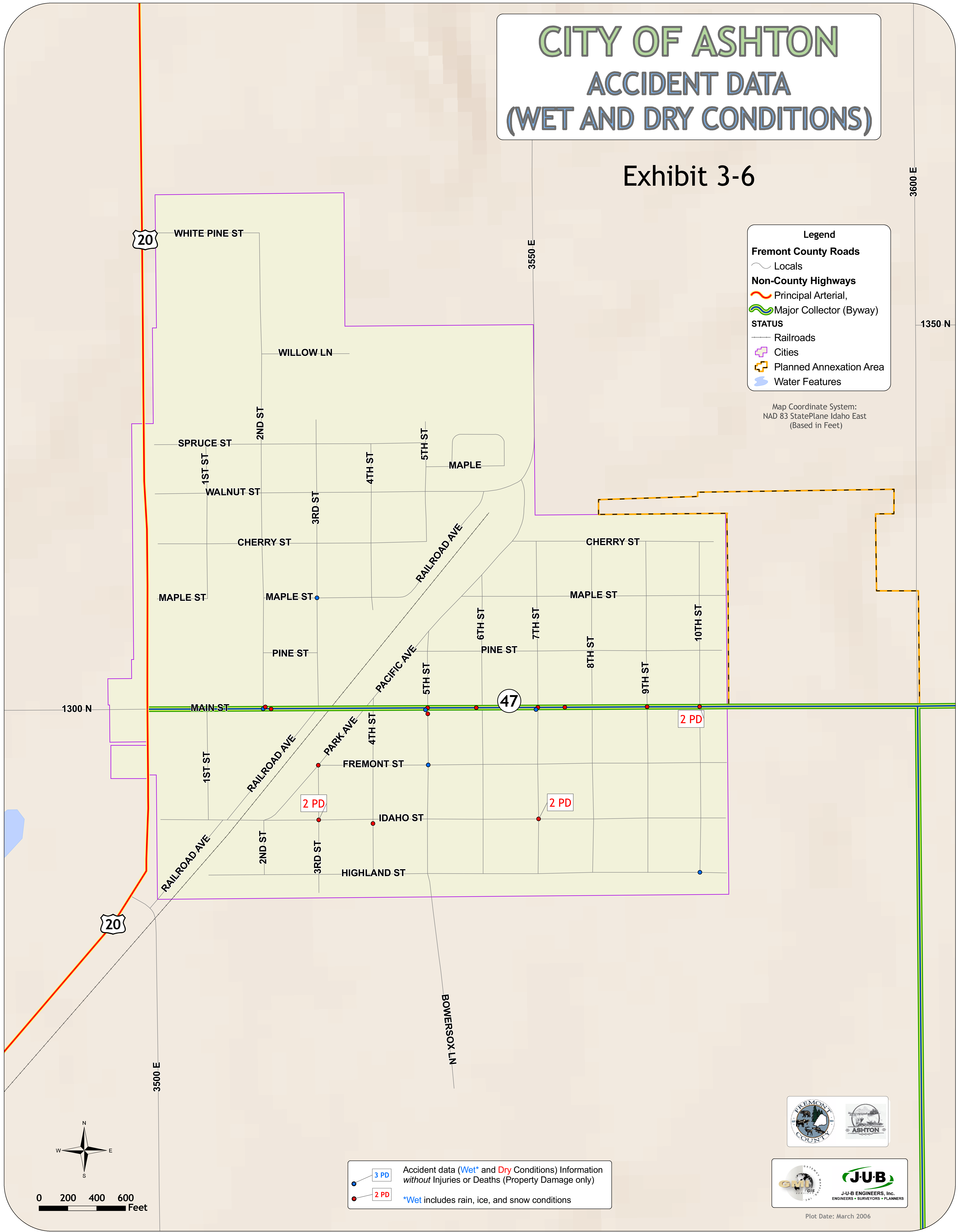
Non-County Highways

- Principal Arterial
- Major Collector (Byway)

STATUS


- Railroads
- Cities
- Planned Annexation Area
- Water Features

Map Coordinate System:
NAD 83 StatePlane Idaho East
(Based in Feet)



0 200 400 600 Feet

- 3 PD Accident data (Wet* and Dry Conditions) Information without Injuries or Deaths (Property Damage only)
- 2 PD *Wet includes rain, ice, and snow conditions



Plot Date: March 2006