

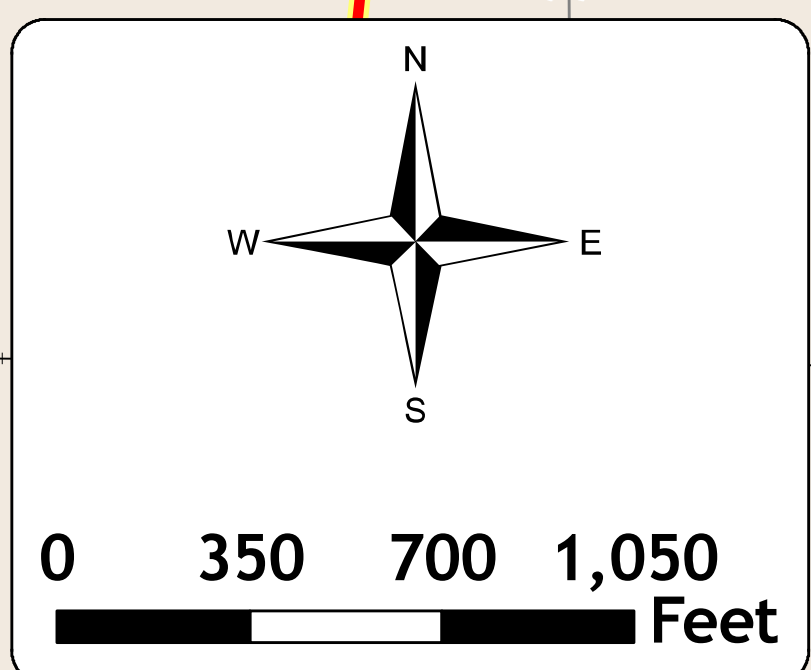
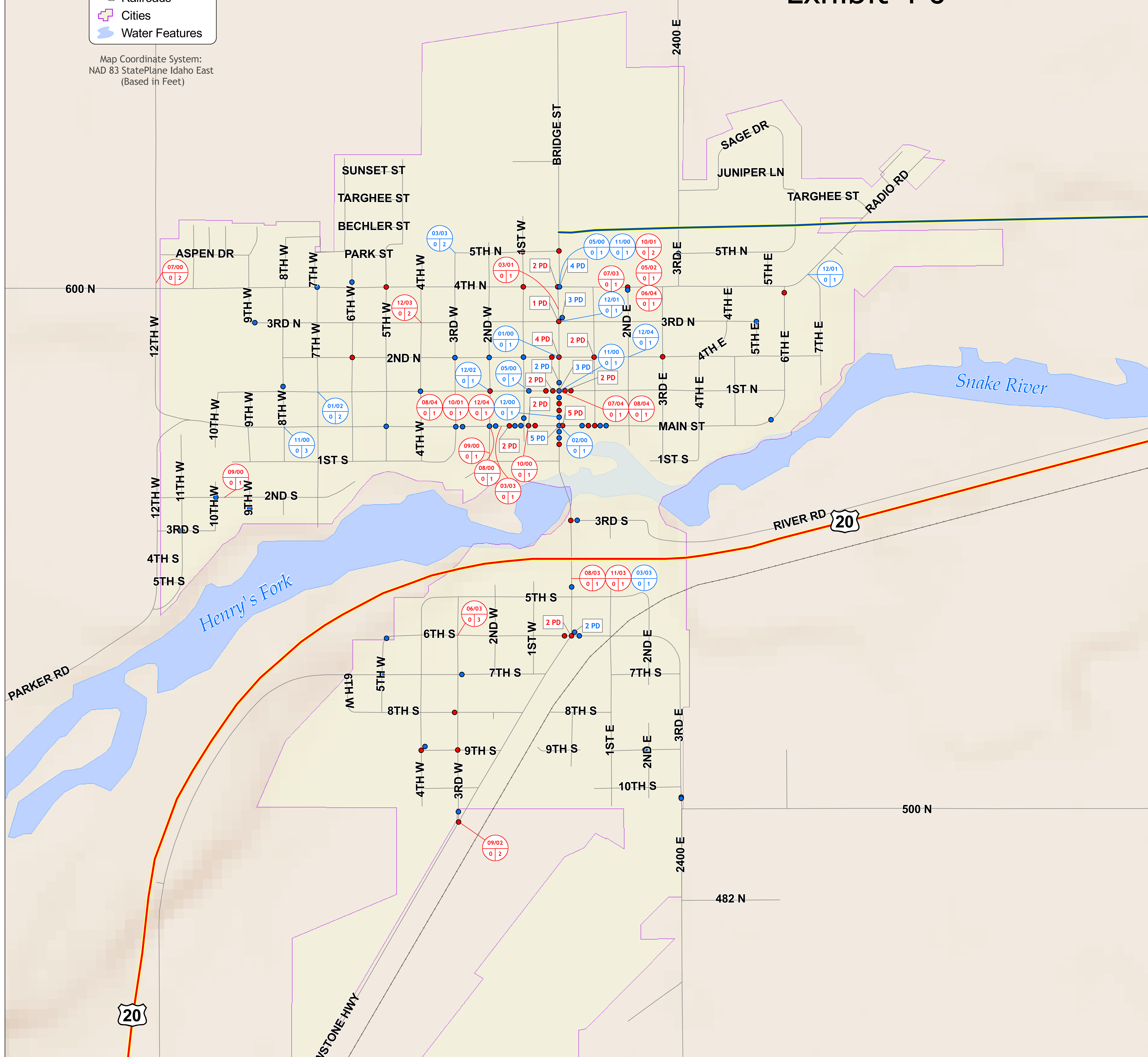
CITY OF ST. ANTHONY ACCIDENT DATA (WET AND DRY CONDITIONS)

Exhibit 4-6


Legend

- Fremont County Roads**
 - Locals
 - Major Collector
- Non-County Highways**
 - Principal Arterial
 - Major Collector
- Railroads
- Cities
- Water Features

Map Coordinate System:
NAD 83 StatePlane Idaho East
(Based in Feet)



Date of Accident	Date of Accident	Accident Data Information (Wet* and Dry Conditions)
Deaths Injuries	Deaths Injuries	
<p>2 PD Accident data (Wet* and Dry Conditions) Information without Injuries or Deaths (Property Damage only)</p>		
<p>2 PD *Wet includes rain, ice, and snow conditions</p>		



Plot Date: March 2006